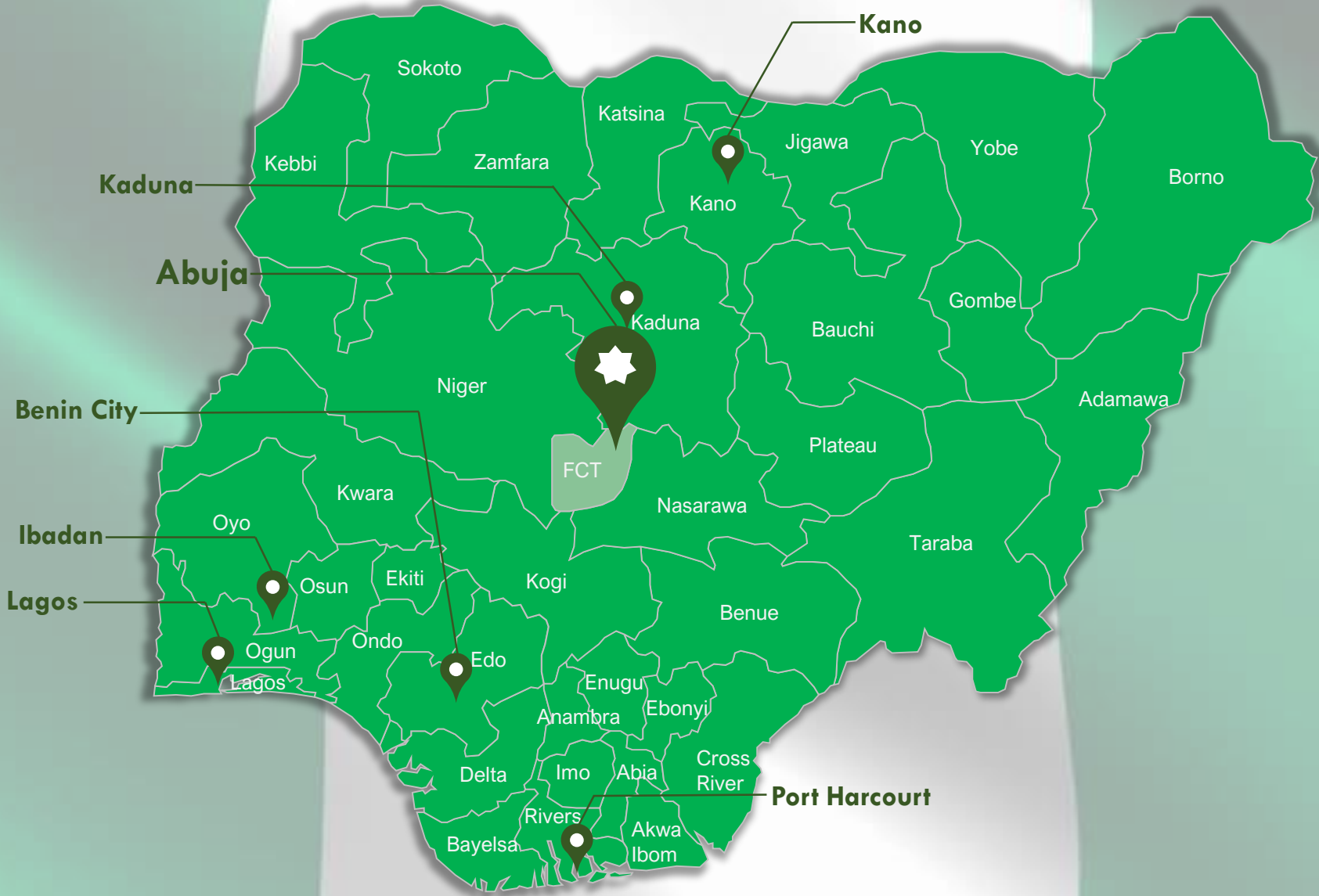


Nigeria State Map

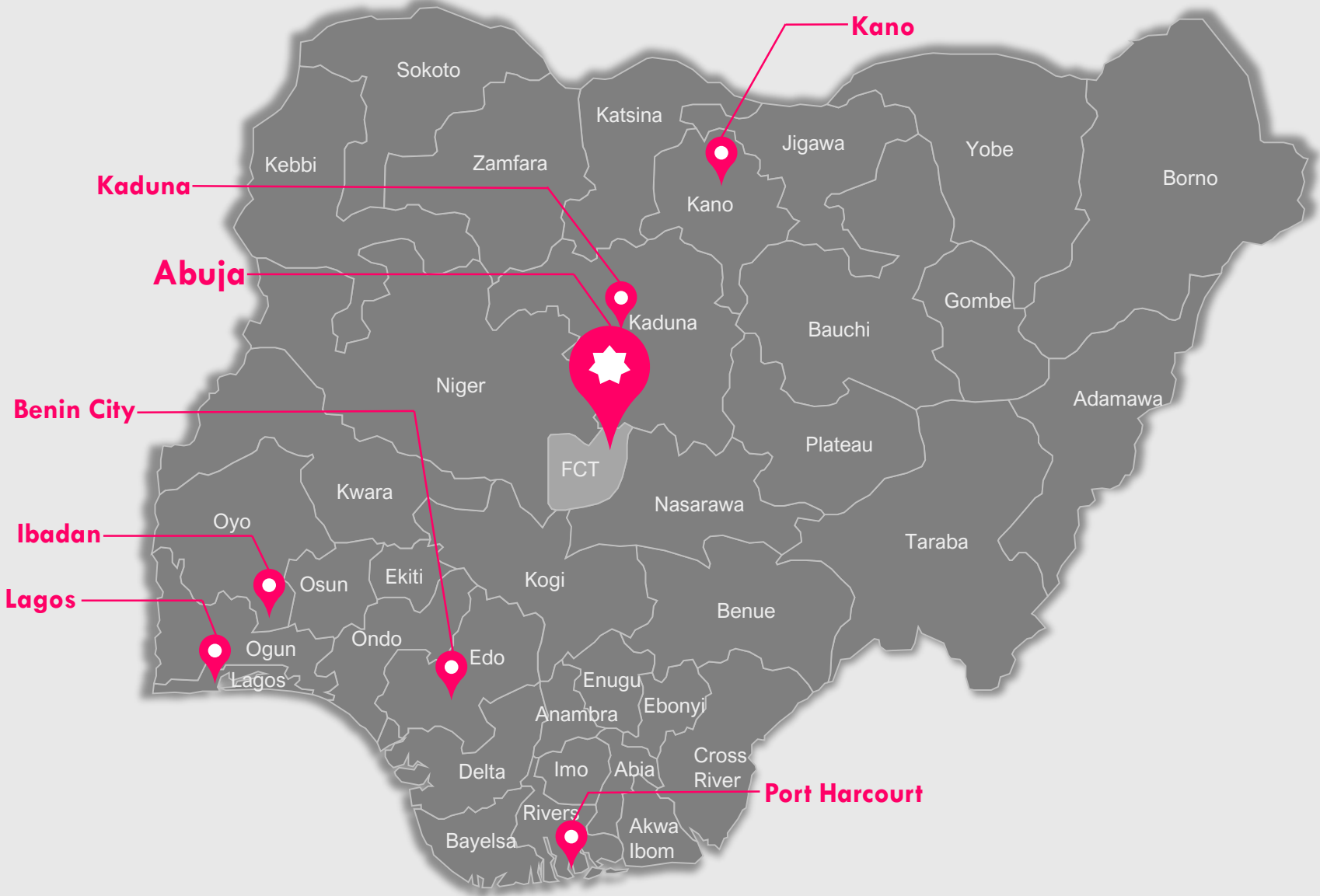
Editable Nigerian State Map



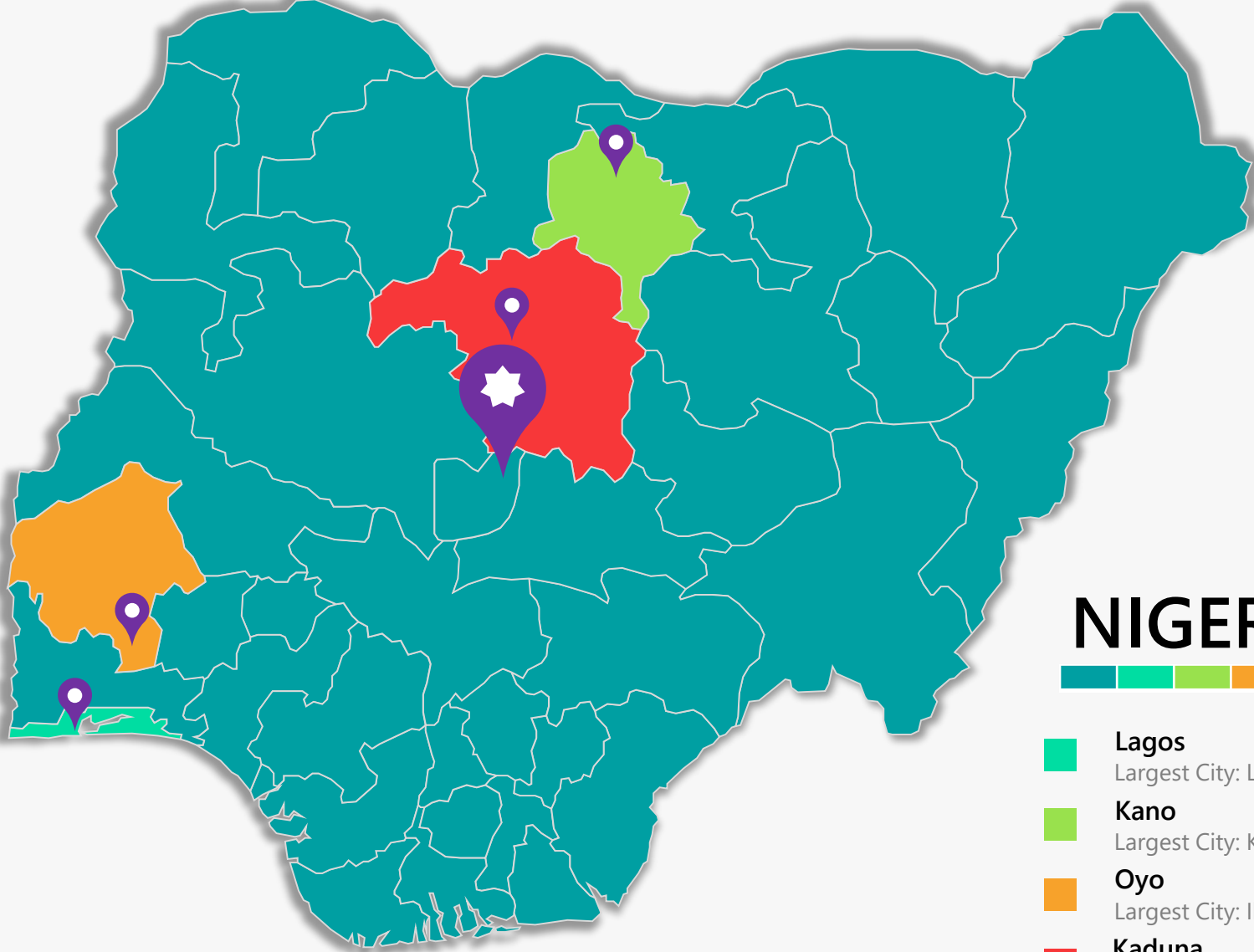
Editable Nigeria State Map



Editable Nigeria State Map



Editable Nigeria State Map

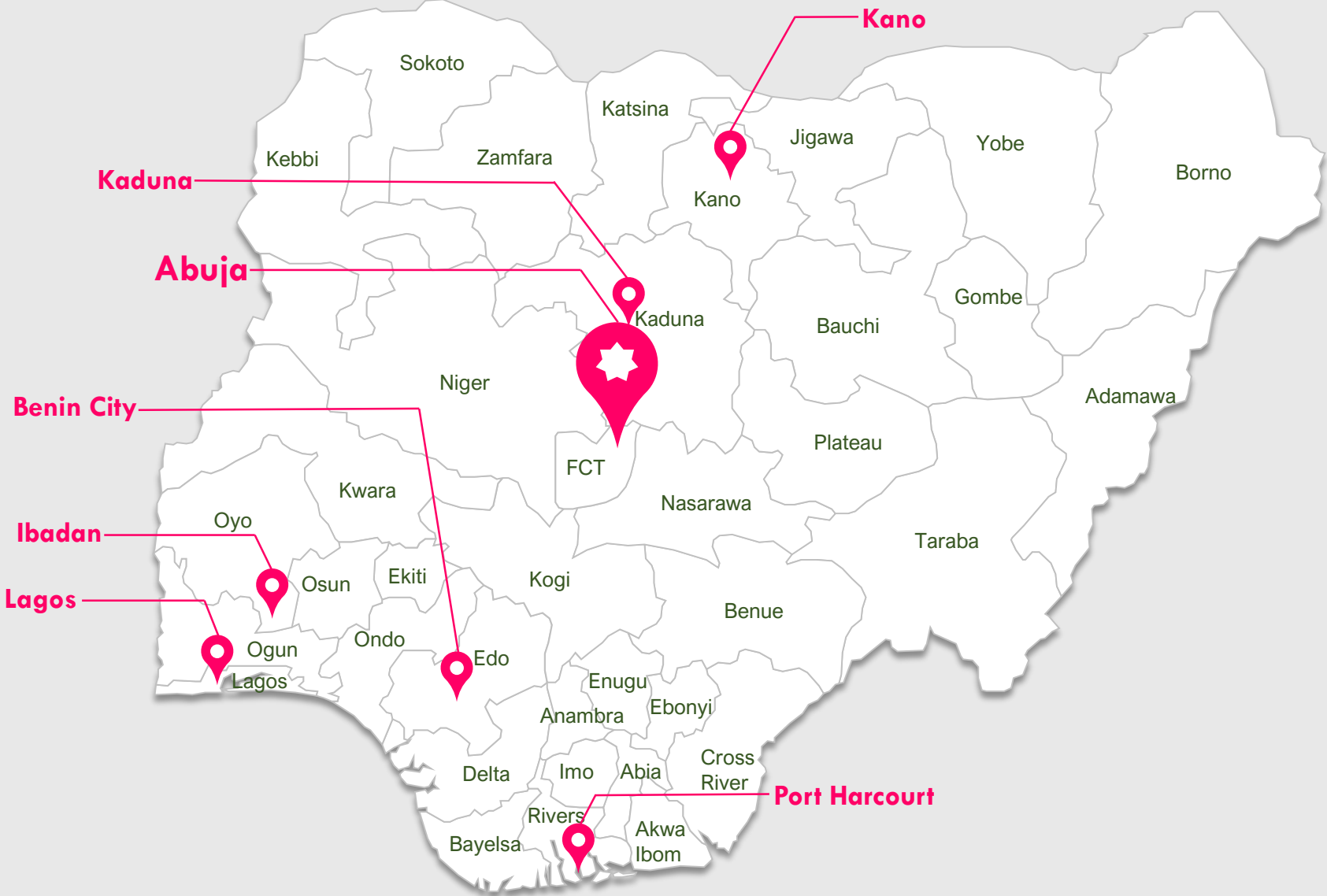


NIGERIA

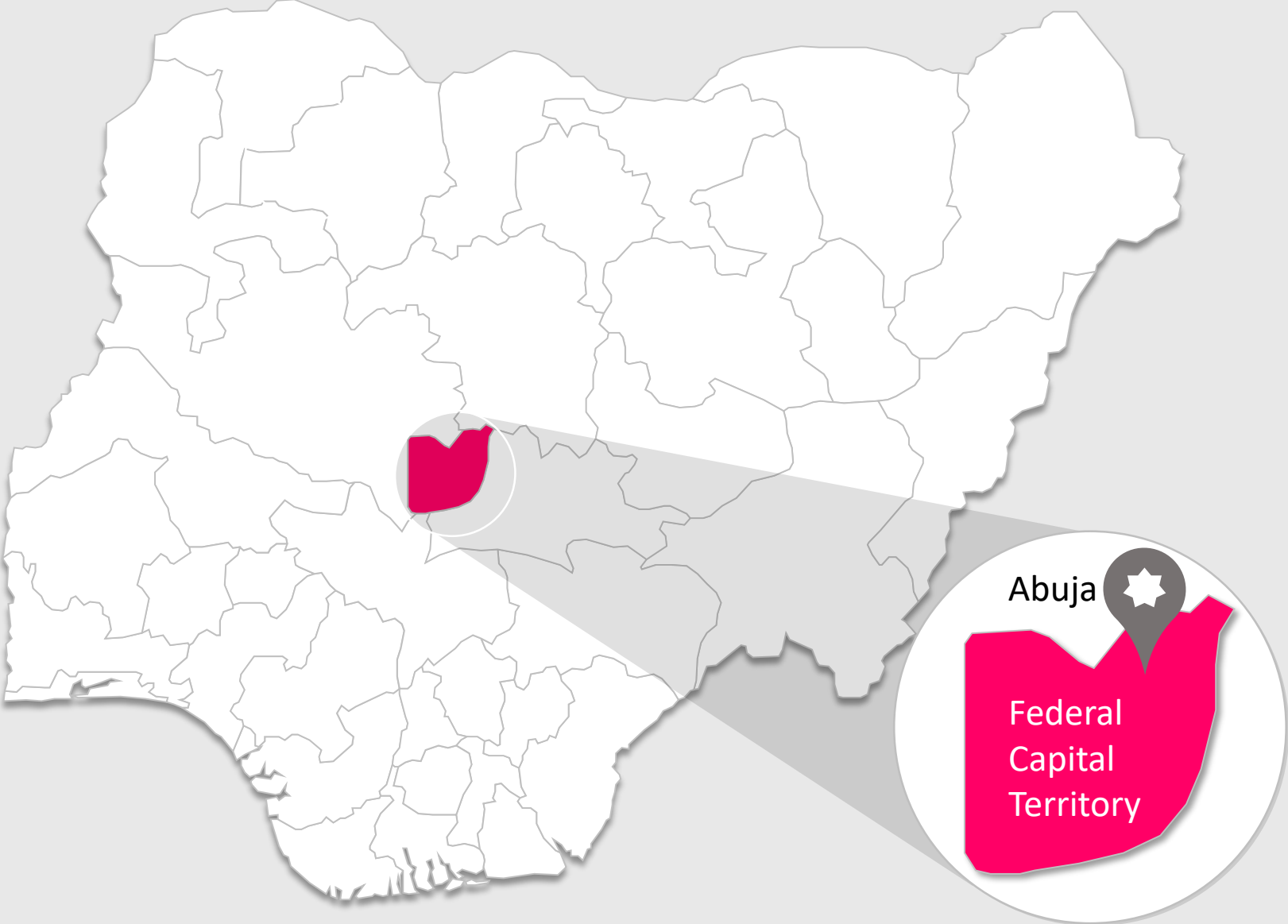


- Lagos**
Largest City: Lagos
- Kano**
Largest City: Kano
- Oyo**
Largest City: Ibadan
- Kaduna**
Largest City: Kaduna

Editable Nigeria State Map



Editable Nigeria State Map



Maps are fully customizable.

- Each State can be individually selected, colored, enlarged, copied, etc
- States can be grouped and edited together
- All text labels can be moved, and edited
- Entire Country can be enlarged or reduced
- The Country can easily be copied to other presentations and a new theme applied

Directions

To Change Color

- Select a State (or multiple State by holding in the 'Ctrl' key)
- Click on the *Shape fill* icon (a bucket) that will be available on the *Home* and *Format* panes on the Ribbon in PowerPoint
- Select the desired color for the selected State/s

To Change Size of Continent

- First edit the map to your preference –
- Remove unnecessary text labels
- Select entire country by pressing 'Ctrl' and 'A' keys together
- Right click on one of the highlighted boxes and select *Group*
- Resize grouped picture by clicking and holding on the corner of the image
- Right click on image and "ungroup" to make further edits (adding labels etc)